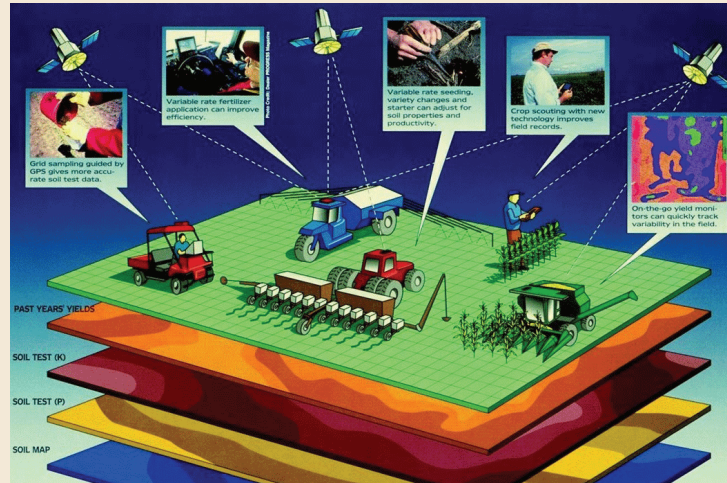




PS 458 GIS Applications in Natural Resources Spring 2014

Class Schedule:
Morris/Boykin Agricultural Bldg. 10
Tuesday and Thursday from 11:30 am to 12:45 pm



Source: <http://w.gislounge.com/wp-content/uploads/2012/10/precisionfarming.png>

If you like solving problems and using the latest technology, then you will enjoy this class. Learn to use state-of-the-art technology used in modern agriculture to turn data into information and profit for the modern producer. Intensive hands-on practices with relevant desktop and online software programs. Gain applied knowledge in: global positioning systems, environmental databases and management, watershed assessment, aerial and satellite imagery, and yield correlation maps. Use geospatial technology in: Natural Resources, Agribusiness, Agricultural Economics, Agricultural Planning, Environmental Sciences, and Public Health.



Alcorn

SCHOOL OF AGRICULTURE, RESEARCH,
EXTENSION & APPLIED SCIENCES

More info:

Jairo N. Diaz
Assistant Professor
Rm. 208 Ecology Building
jdiaz@alcorn.edu
601-877-3368